



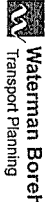
Based upon the Ordnance Survey's (1:250) Map of 2009
 The copyright of the content of this Map is the property of
 the Crown copyright reserved. Waterman Borham Ltd,
 Regent House, Hubert Road, Birmwood, Essex, CM14 4JE
 License No: AL 100010602


 Junction To Be Assessed
 (Weekday AM + PM Periods)


 Site Location

REV	DATE	AMENDMENTS	DRAWN	CHK	APP
1					

Waterman Borham Ltd
 Regent House
 Hubert Road
 Birmwood
 Essex
 CM14 4JE
 Telephone: (01277) 238 100
 Facsimile: (01277) 238 150
 Email: enquiries@waterman-borham.com


Waterman Borham
 Transport Planning


 Essex
 CH14 4JE
 Telephone: (01277) 238 100
 Facsimile: (01277) 238 150
 Email: enquiries@waterman-borham.com


 INVESTOR IN PEOPLE

Hattrell DS One
 Architects

**Churchfield Road,
 Sudbury**

Junctions To Be Assessed

Taken	Drawn	Checked	DF	Approved	DF
G	MS	16.01.09	16.01.09	16.01.09	DF

Scale @ A3
 1:10,000
 Date 16-Jan-09

Project No. 208382
 Drawing No. 12
 Rev. -

Purpose of Issue

For Information For Approval As Bill

For Tender For Construction

For Information For Approval As Bill

For Information For Approval As Bill

For Information For Approval As Bill